













“L” Street

FAIR SCHEDULE AND MAP ARE SUBJECT TO CHANGE WITHOUT NOTICE

# Contra Costa County Fair

1. Front Park
2. Administration Office
3. Main Stage
4. Arts Pavilion
5. Agriculture Pavilion
6. Fur & Feathers Building
7. Livestock Office
8. Show Ring
9. Heritage Foundation Hospitality Grove
10. Livestock Barn
11. Shady Oak Arena
12. Livestock Walking bridge

-  Tickets & Entrances
-  Skating & Derby
-  Woodcarvers
-  Remote Control Cars
-  First Aid Station
-  Ag-Venture Land, Barnyard Races, Petting Zoo
-  Speedway
-  Livestock Barn
-  Extreme Sports Zone
-  Handwash & Restrooms
-  Information Center
-  ATM Machines